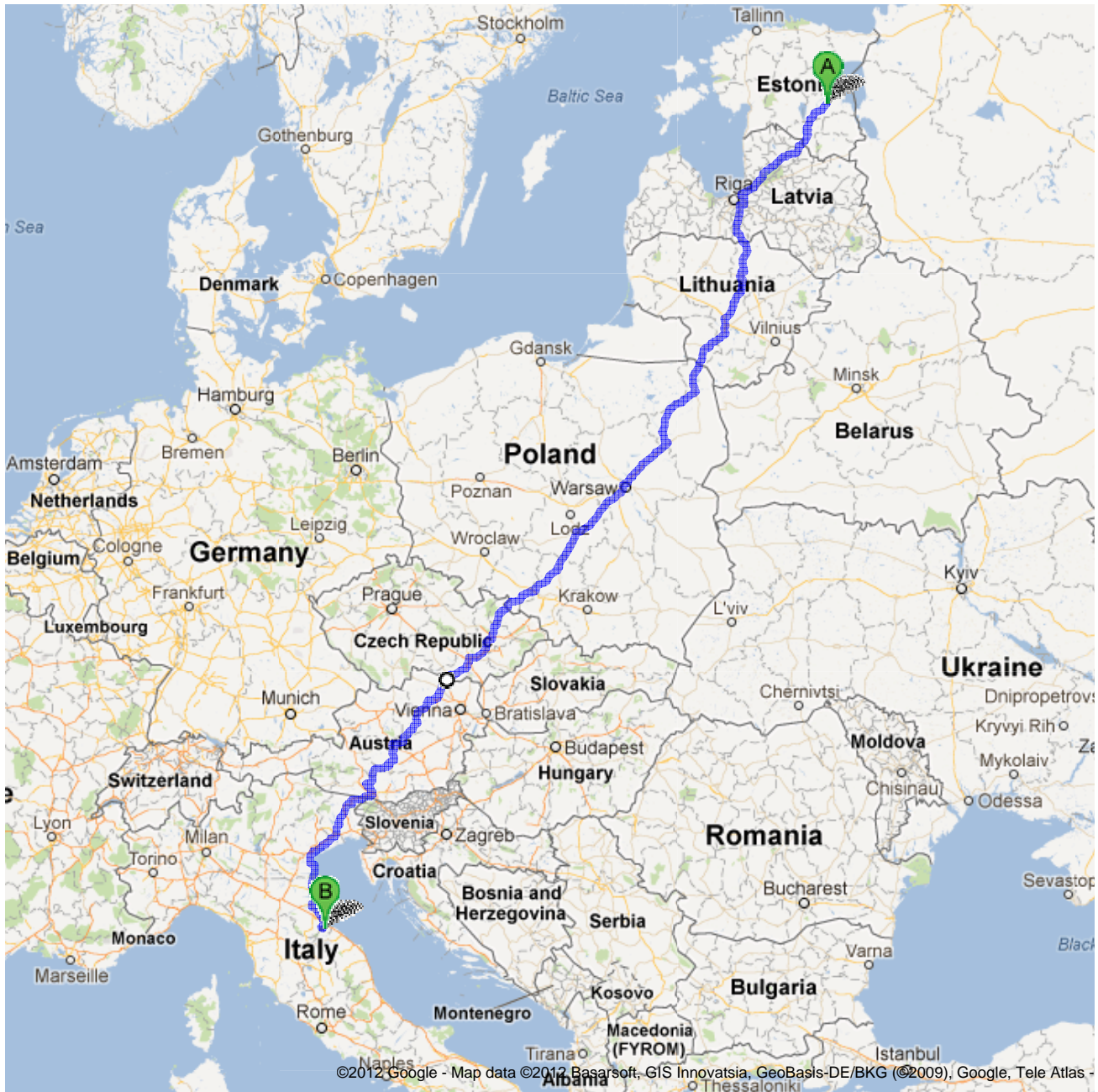
















































**Directions to San Marino**  
2,350 km – about 36 hours



 Tartu, Estonia

	1. Head <b>southwest</b> on <b>Riia</b> toward <b>Vaksali</b> Go through 1 roundabout About 4 mins	go 3.0 km total 3.0 km
	2. Continue onto <b>Route 3/E264</b> Continue to follow Route 3 About 1 hour 7 mins	go 79.7 km total 82.8 km
	3. Continue onto <b>Tartu</b> About 3 mins	go 1.7 km total 84.5 km
	4. Continue onto <b>Kesk</b> About 1 min	go 650 m total 85.1 km
	5. Turn right onto <b>Sepa</b> <b>Entering Latvia</b>	go 140 m total 85.2 km
	6. Continue onto <b>Semināra iela</b> About 55 secs	go 650 m total 85.9 km
	7. Slight left onto <b>Rīgas iela</b> About 4 mins	go 3.1 km total 89.0 km
	8. Continue onto <b>A3</b> About 36 mins	go 43.0 km total 132 km
	9. Turn right to stay on <b>A3</b>	go 500 m total 132 km
	10. At the roundabout, take the <b>3rd</b> exit and stay on <b>A3</b> Go through 1 roundabout About 6 mins	go 6.1 km total 139 km
	11. Take the ramp onto <b>A3</b> About 57 mins	go 66.1 km total 205 km
	12. Take the ramp onto <b>A2</b> About 19 mins	go 23.7 km total 228 km
	13. Take the ramp to <b>Salaspils/Kauņa</b>	go 450 m total 229 km
	14. Merge onto <b>A1</b>	go 11 m total 229 km
	15. Continue onto <b>A4</b> About 15 mins	go 20.0 km total 249 km
	16. Keep right at the fork, follow signs for <b>Salaspils/Rīga</b> and merge onto <b>A6</b> About 5 mins	go 5.4 km total 254 km
	17. Take the ramp to <b>Jūrmala</b> About 54 secs	go 700 m total 255 km
	18. At the roundabout, take the <b>1st</b> exit onto <b>A5</b> heading to <b>E22/Jūrmala</b> Go through 1 roundabout About 8 mins	go 8.4 km total 264 km
	19. At the roundabout, take the <b>3rd</b> exit onto <b>A7</b> heading to <b>Bauska/Kauņa</b> About 39 mins	go 46.9 km total 310 km
	20. At the roundabout, take the <b>2nd</b> exit onto <b>Zaļā iela/A7/E67</b> heading to <b>Kauņa</b>	go 19.4 km total 330 km















	Continue to follow <b>A7/E67</b> <b>Entering Lithuania</b> About 17 mins	
	21. Continue onto <b>A10/E67</b> About 44 mins	go 56.6 km total 386 km
	22. Slight right onto <b>A17/E67</b> (signs for <b>Šiauliai/Kaunas/Vilnius</b> ) About 18 mins	go 21.9 km total 408 km
	23. Take the exit toward <b>Kaunas</b> About 1 min	go 850 m total 409 km
	24. Merge onto <b>A8/E67</b> About 59 mins	go 78.8 km total 488 km
	25. Keep left at the fork, follow signs for <b>A1/E67/E85/Kaunas</b> and merge onto <b>A1/E67/E85</b> About 8 mins	go 12.6 km total 501 km
	26. Take the exit toward <b>Marijampolė/Varšuva/Warszawa</b> About 48 secs	go 650 m total 501 km
	27. Merge onto <b>Vakarinis aplinkkelis</b> About 4 mins	go 5.3 km total 506 km
	28. Continue onto <b>A5/E67</b> About 8 mins	go 10.3 km total 517 km
	29. Take the exit toward <b>Marijampolė/Varšuva/Warszawa</b> About 49 secs	go 700 m total 517 km
	30. Merge onto <b>A5/E67</b> About 31 mins	go 37.9 km total 555 km
	31. Turn right onto <b>Route 3839</b>	go 54 m total 555 km
	32. Turn left onto <b>Marijampolės gatvė</b> About 2 mins	go 1.6 km total 557 km
	33. Turn left to stay on <b>Marijampolės gatvė</b>	go 13 m total 557 km
	34. Turn right onto <b>A5/E67</b> <b>Entering Poland</b> About 33 mins	go 40.5 km total 597 km
	35. Continue onto <b>Route 8/E67</b> Go through 1 roundabout About 23 mins	go 25.7 km total 623 km
	36. Continue straight onto <b>Bulwarowa</b>	go 68 m total 623 km
	37. At <b>Rondo Solidarności</b> , take the <b>2nd</b> exit onto <b>Generała Zygmunta Podhorskiego</b> About 1 min	go 650 m total 624 km
	38. Continue onto <b>Utrata</b> About 5 mins	go 4.4 km total 628 km
	39. At <b>Rondo Unii Europejskiej</b> , take the <b>2nd</b> exit onto <b>Wojska Polskiego</b> About 3 mins	go 2.3 km total 631 km















	40. Continue onto <b>Route 8/E67</b> Go through 1 roundabout About 24 mins	go 26.3 km total 657 km
	41. At the roundabout, take the <b>3rd</b> exit onto <b>Wojska Polskiego</b> Go through 1 roundabout About 6 mins	go 3.9 km total 661 km
	42. Continue onto <b>Route 61</b> About 48 mins	go 51.8 km total 712 km
	43. At the roundabout, take the <b>2nd</b> exit onto <b>Jana Kilińskiego</b> About 1 min	go 700 m total 713 km
	44. Slight right onto <b>Łomżyńska</b> About 3 mins	go 2.1 km total 715 km
	45. Continue onto <b>Route 61</b> Go through 1 roundabout About 21 mins	go 23.2 km total 739 km
	46. Continue onto <b>Route 61</b> About 18 mins	go 20.6 km total 759 km
	47. At <b>Plac Tadeusza Kościuszki</b> , take the <b>3rd</b> exit onto <b>Aleja Legionów</b> About 1 min	go 500 m total 760 km
	48. Turn left onto <b>Polowa</b> About 1 min	go 500 m total 760 km
	49. At the roundabout, take the <b>1st</b> exit onto <b>Plac Niepodległości</b>	go 89 m total 760 km
	50. At the roundabout, take the <b>2nd</b> exit onto <b>Szosa Zambrowska</b> Go through 1 roundabout About 3 mins	go 2.4 km total 763 km
	51. Continue onto <b>Lipowa</b> About 2 mins	go 1.6 km total 764 km
	52. Continue onto <b>Route 63</b> About 18 mins	go 21.1 km total 785 km
	53. Continue straight onto <b>Plac Sikorskiego</b>	go 50 m total 785 km
	54. Turn right onto <b>Ostrowska</b> About 3 mins	go 2.7 km total 788 km
	55. Continue onto <b>Route 8/E67</b> Continue to follow E67 About 1 hour 25 mins	go 109 km total 897 km
	56. Slight right onto <b>Aleja Armii Krajowej</b> About 57 secs	go 700 m total 898 km
	57. Continue onto <b>Toruńska</b> Go through 1 roundabout About 6 mins	go 5.9 km total 904 km
	58. Continue onto <b>most Generała Stefana Grota-Roweckiego</b> About 1 min	go 1.5 km total 905 km
	59. Continue onto <b>Aleja Armii Krajowej</b> About 3 mins	go 3.4 km total 909 km
	60. Slight right onto <b>Aleja Prymasa Tysiąclecia</b> About 6 mins	go 5.1 km total 914 km

	61. Keep right at the fork	go 160 m total 914 km
	62. Continue onto <b>Rondo Zesłańców Syberyjskich</b>	go 68 m total 914 km
	63. Continue onto <b>Bitwy Warszawskiej 1920 r.</b> About 3 mins	go 1.2 km total 915 km
	64. Turn right onto <b>Grójecka</b> About 3 mins	go 1.7 km total 917 km
	65. Continue onto <b>Route 631</b> About 1 min	go 900 m total 918 km
	66. At the roundabout, take the <b>1st</b> exit onto <b>Aleja Krakowska</b> About 9 mins	go 7.0 km total 925 km
	67. Continue onto <b>Mszczonowska</b> About 3 mins	go 2.4 km total 927 km
	68. Continue onto <b>Aleja Katowicka</b> About 15 mins	go 12.7 km total 940 km
	69. Continue onto <b>Route 8/E67</b> About 1 hour 45 mins	go 110 km total 1,051 km
	70. Continue onto <b>Route 1/E75</b> About 1 hour 2 mins	go 76.0 km total 1,127 km
	71. Slight right onto <b>Aleja Wojska Polskiego</b>	go 41 m total 1,127 km
	72. Continue onto <b>Aleja Jana Pawła II</b> Go through 1 roundabout About 3 mins	go 1.8 km total 1,128 km
	73. Turn left onto <b>Generała Jana Henryka Dąbrowskiego</b> About 1 min	go 550 m total 1,129 km
	74. Continue onto <b>Feliksa Nowowiejskiego</b> About 58 secs	go 750 m total 1,130 km
	75. Continue onto <b>Janusza Korczaka</b> About 52 secs	go 300 m total 1,130 km
	76. Turn right toward <b>Aleja Bohaterów Monte Cassino</b>	go 6 m total 1,130 km
	77. Turn left onto <b>Aleja Bohaterów Monte Cassino</b> About 2 mins	go 1.6 km total 1,132 km
	78. Turn right onto <b>Jagiellońska</b> About 48 secs	go 550 m total 1,132 km
	79. Turn left onto <b>Sabinowska</b> About 2 mins	go 1.7 km total 1,134 km
	80. Slight right onto <b>Dźbowska</b> About 1 min	go 1.1 km total 1,135 km
	81. Continue onto <b>Powstańców Warszawy</b> About 2 mins	go 1.8 km total 1,137 km
	82. Continue onto <b>Gościnna</b> About 2 mins	go 2.2 km total 1,139 km
	83. Continue onto <b>Route 908</b>	go 500 m total 1,140 km


































	84. Continue onto <b>Route 907</b> About 3 mins	go 2.7 km total 1,142 km
	85. Turn left onto <b>Route 904/Route 907</b> About 46 secs	go 120 m total 1,142 km
	86. Turn right onto <b>Route 907</b> About 10 mins	go 9.2 km total 1,152 km
	87. At the roundabout, take the <b>2nd</b> exit onto <b>Route 905/Route 907</b>	go 350 m total 1,152 km
	88. Turn right onto <b>Route 907</b> About 8 mins	go 6.7 km total 1,159 km
	89. Turn left to stay on <b>Route 907</b> About 3 mins	go 2.3 km total 1,161 km
	90. Turn right to stay on <b>Route 907</b> About 16 mins	go 13.7 km total 1,175 km
	91. Turn right onto <b>Route 11/Route 907</b>	go 210 m total 1,175 km
	92. Take the 1st left onto <b>Route 907</b> About 9 mins	go 7.7 km total 1,183 km
	93. Turn left onto <b>Route 901/Route 907</b> Continue to follow Route 907 About 15 mins	go 11.3 km total 1,194 km
	94. Turn left onto <b>Dworcowa</b> About 3 mins	go 1.9 km total 1,196 km
	95. Continue onto <b>Route 907</b> About 3 mins	go 2.7 km total 1,199 km
	96. Turn left to stay on <b>Route 907</b> About 2 mins	go 2.1 km total 1,201 km
	97. Turn right onto <b>Route 40</b> About 12 mins	go 10.7 km total 1,211 km
	98. Turn left onto <b>Kościuszki</b>	go 110 m total 1,211 km
	99. Continue onto <b>3 Maja</b> About 53 secs	go 600 m total 1,212 km
	100. Continue onto <b>Chrobrego</b> About 2 mins	go 1.3 km total 1,213 km
	101. Continue onto <b>Stefana Batorego</b> About 55 secs	go 700 m total 1,214 km
	102. Turn right at <b>Hugo Kołtāja</b>	go 9 m total 1,214 km
	103. Turn left onto <b>Sławięcicka</b> About 1 min	go 1.1 km total 1,215 km
	104. Continue onto <b>Strzelecka</b> About 2 mins	go 1.7 km total 1,217 km
	105. Continue onto <b>Przyjaźni</b> About 4 mins	go 4.1 km total 1,221 km
	106. Continue onto <b>Aleja Jana Pawła II</b> About 51 secs	go 850 m total 1,222 km





















	107. Slight right onto <b>Route 40</b> Go through 2 roundabouts About 9 mins	go 7.8 km total 1,230 km
	108. At the roundabout, take the <b>3rd</b> exit onto <b>Route 418</b> About 2 mins	go 1.7 km total 1,231 km
	109. Continue onto <b>Route 38</b> About 23 mins	go 26.4 km total 1,258 km
	110. Slight left onto <b>Sosnowiecka</b>	go 220 m total 1,258 km
	111. Slight right onto <b>Plac Zgody</b>	go 180 m total 1,258 km
	112. Continue onto <b>Sosnowiecka</b>	go 84 m total 1,258 km
	113. Turn left onto <b>Moniuszki</b>	go 73 m total 1,258 km
	114. At the roundabout, take the <b>1st</b> exit onto <b>1 Armii Wojska Polskiego</b> About 53 secs	go 500 m total 1,259 km
	115. Continue onto <b>Oświęcimska</b> About 1 min	go 1.1 km total 1,260 km
	116. Continue onto <b>Route 38</b> <b>Entering Czech Republic</b> About 11 mins	go 12.9 km total 1,273 km
	117. Continue onto <b>Route 45</b> About 4 mins	go 2.8 km total 1,276 km
	118. Turn right onto <b>Jesenická/Route 45</b> Go through 1 roundabout About 55 secs	go 400 m total 1,276 km
	119. At the roundabout, take the <b>1st</b> exit onto <b>Revoluční/Route 45</b> Continue to follow Route 45 About 46 mins	go 47.6 km total 1,324 km
	120. Turn right onto <b>Route 46</b> About 12 mins	go 12.3 km total 1,336 km
	121. At the roundabout, take the <b>3rd</b> exit onto <b>Olomoucká/Route 46</b> Continue to follow Route 46 About 16 mins	go 14.3 km total 1,350 km
	122. Turn left to stay on <b>Route 46</b>	go 32 m total 1,350 km
	123. Turn right onto <b>Pavlovická/Route 46</b> Continue to follow Route 46 About 3 mins	go 1.7 km total 1,352 km
	124. Turn right onto <b>635/Tovární</b> Continue to follow 635 About 3 mins	go 2.5 km total 1,354 km
	125. Turn left onto <b>Rooseveltova/Route 435</b> Continue to follow Route 435 About 11 mins	go 6.1 km total 1,361 km
	126. Slight right to stay on <b>Route 435</b>	go 88 m















		total 1,361 km
	127. Turn right onto <b>Route 4353</b> About 4 mins	go 4.0 km total 1,365 km
	128. Continue onto <b>Route 4357</b> About 5 mins	go 5.8 km total 1,370 km
	129. Turn left onto <b>Majakovského</b>	go 110 m total 1,370 km
	130. Take the 1st right onto <b>Vrahovická</b>	go 28 m total 1,370 km
	131. Continue onto <b>Vrahovická/Route 150</b> Continue to follow Route 150 About 3 mins	go 2.5 km total 1,373 km
	132. Turn left onto <b>Újezd/Route 150</b> About 1 min	go 350 m total 1,373 km
	133. At the roundabout, take the <b>1st</b> exit onto <b>Wolkerova/Route 150</b> About 1 min	go 500 m total 1,374 km
	134. Turn left onto <b>Brněnská/Route 433</b> Continue to follow Route 433 Go through 1 roundabout About 5 mins	go 3.0 km total 1,377 km
	135. Turn right onto <b>Route 0462</b> About 21 mins	go 20.4 km total 1,397 km
	136. Continue straight onto <b>Brněnská/Route 430</b> Continue to follow Route 430 Go through 1 roundabout About 29 mins	go 26.9 km total 1,424 km
	137. At the roundabout, take the <b>1st</b> exit onto <b>Holzova</b> About 2 mins	go 270 m total 1,424 km
	138. Turn left to merge onto <b>Ostravská</b> About 3 mins	go 4.1 km total 1,429 km
	139. Continue onto <b>Olomoucká/Route 42</b> Continue to follow Route 42 About 4 mins	go 2.7 km total 1,431 km
	140. Turn left onto <b>Heršpická/Route 52</b> Continue to follow Route 52 About 6 mins	go 6.1 km total 1,437 km
	141. Continue onto <b>E461/R52</b> About 2 mins	go 3.0 km total 1,440 km
	142. Exit onto <b>Route 425</b> toward <b>Břeclav/Rajhrad/Syrovice</b>	go 800 m total 1,441 km
	143. Turn right onto <b>Route 42510</b> About 12 mins	go 12.2 km total 1,453 km
	144. Turn right onto <b>Route 416</b>	go 220 m total 1,454 km
	145. Turn right onto the ramp to <b>Wien/Mikulov/Znojmo</b>	go 270 m total 1,454 km



	146. Merge onto <b>E461/R52</b> About 2 mins	go 3.3 km total 1,457 km
	147. Exit onto <b>Route 53</b> toward <b>Znojmo</b> About 31 mins	go 36.1 km total 1,493 km
	148. Slight left onto <b>Brněnská</b> About 5 mins	go 2.5 km total 1,496 km
	149. Turn left onto <b>Dukelských bojovníků/Route 38</b> About 2 mins	go 900 m total 1,497 km
	150. Turn right onto <b>Šatovská/Route 413</b> Continue to follow Route 413 <b>Entering Austria</b> About 9 mins	go 8.8 km total 1,505 km
	151. Continue onto <b>Europastr./Retzer Str./B35</b> Continue to follow B35 About 4 mins	go 4.1 km total 1,510 km
	152. Turn left onto <b>Kirchenstr./Retzer Str./Thayatal Str./B30/B35</b> Continue to follow Retzer Str./Thayatal Str./B30/B35 Go through 1 roundabout About 1 min	go 500 m total 1,510 km
	153. At the roundabout, take the <b>1st</b> exit onto <b>Bahnhofstr./Retzer Str./Thayatal Str./B30/B35</b>	go 190 m total 1,510 km
	154. Turn left onto <b>Kremserstr./Retzer Str./Thayatal Str./B30/B35</b> Continue to follow Retzer Str./B35 Go through 1 roundabout About 11 mins	go 11.0 km total 1,521 km
	155. Turn left to stay on <b>Retzer Str./B35</b> Go through 2 roundabouts About 15 mins	go 15.0 km total 1,536 km
	156. Turn left onto <b>Horner Str./E49</b> About 2 mins	go 800 m total 1,537 km
	157. Turn right onto <b>Kremser Str./Retzer Str./B35</b> Continue to follow Retzer Str./B35 About 4 mins	go 3.5 km total 1,541 km
	158. Turn left onto <b>Grübern/Retzer Str./B35</b> Continue to follow B35 About 14 mins	go 15.3 km total 1,556 km
	159. At the roundabout, take the <b>2nd</b> exit onto <b>Retzer Str./B35</b> Continue to follow B35 Go through 1 roundabout About 11 mins	go 9.8 km total 1,566 km
	160. Take the ramp to <b>S33/St.Pölten/A1</b>	go 270 m total 1,566 km
	161. Merge onto <b>Kremser Bundesstr.</b> About 3 mins	go 2.0 km total 1,568 km
	162. Merge onto <b>B33</b> via the ramp to <b>Wachau/Mautern</b>	go 35.3 km


















	About 31 mins	total 1,603 km
	163. Turn right onto <b>Räcking/B1</b> Continue to follow B1 About 2 mins	go 2.1 km total 1,605 km
	164. Turn right to stay on <b>B1</b> Go through 1 roundabout About 13 mins	go 12.9 km total 1,618 km
	165. Turn left onto <b>Plaika</b>	go 350 m total 1,619 km
	166. Continue onto <b>Hagenau</b> About 1 min	go 1.1 km total 1,620 km
	167. Continue onto <b>Edichenthal</b>	go 400 m total 1,620 km
	168. Continue onto <b>LH96</b> About 2 mins	go 1.5 km total 1,622 km
	169. Turn left onto <b>Wr. Str.</b> About 2 mins	go 1.7 km total 1,623 km
	170. Turn left onto <b>Erlaufstalstr./Wr. Str./B25</b> Continue to follow B25 About 1 hour 8 mins	go 75.9 km total 1,699 km
	171. Turn left onto <b>Eisen Bundesstr./Eisenstr./B115</b> Continue to follow Eisenstr./B115 About 4 mins	go 4.6 km total 1,704 km
	172. Slight right onto <b>Gesäuse Str./B146</b> About 20 mins	go 23.8 km total 1,728 km
	173. Turn left onto <b>Paradiesstr.</b>	go 300 m total 1,728 km
	174. Continue onto <b>Admont</b> About 50 secs	go 800 m total 1,729 km
	175. Continue onto <b>Kematenweg</b>	go 300 m total 1,729 km
	176. Continue onto <b>L713</b> About 13 mins	go 12.8 km total 1,742 km
	177. Turn left onto <b>Schoberpaß Str./B113</b> Go through 1 roundabout About 3 mins	go 1.7 km total 1,744 km
	178. Turn right onto <b>Triebener Str./B114</b> Continue to follow B114 About 26 mins	go 31.3 km total 1,775 km
	179. Turn right onto <b>Hauptstr.</b> About 3 mins	go 2.4 km total 1,777 km
	180. Continue onto <b>Zugtal</b> About 2 mins	go 1.9 km total 1,779 km
	181. Continue onto <b>Gföllgraben</b> About 6 mins	go 5.9 km total 1,785 km
	182. Continue onto <b>L514</b>	go 4.1 km


	About 4 mins	total 1,789 km
	183. Turn left onto <b>Schönberg-Lachtal</b> About 6 mins	go 5.3 km total 1,795 km
	184. Turn left onto <b>Schiltern</b>	go 450 m total 1,795 km
	185. Turn left onto <b>Glattjoch Str./B75</b> About 5 mins	go 5.0 km total 1,800 km
	186. Turn right onto <b>Murtal Str./B96</b> Continue to follow B96 Go through 2 roundabouts About 17 mins	go 17.8 km total 1,818 km
	187. At the roundabout, take the <b>2nd</b> exit onto <b>Murauer Str./B97</b> Go through 1 roundabout About 15 mins	go 16.3 km total 1,834 km
	188. Turn right to stay on <b>Murauer Str./B97</b> About 5 mins	go 5.7 km total 1,840 km
	189. Turn left onto <b>Turracher Str./B95</b> About 25 mins	go 28.9 km total 1,869 km
	190. Keep left at the fork Continue to follow Turracher Str./B95 About 5 mins	go 5.6 km total 1,874 km
	191. Turn right onto <b>B88</b>	go 400 m total 1,875 km
	192. Keep left at the fork Continue to follow B88 About 10 mins	go 11.3 km total 1,886 km
	193. Turn left onto <b>Gartenraststr.</b> About 2 mins	go 950 m total 1,887 km
	194. Continue straight onto <b>Dorfstr.</b>	go 120 m total 1,887 km
	195. Slight left to stay on <b>Dorfstr.</b>	go 350 m total 1,887 km
	196. Turn left onto <b>Millstätter Str./B98</b> About 17 mins	go 18.9 km total 1,906 km
	197. Turn right to stay on <b>Millstätter Str./B98</b>	go 120 m total 1,906 km
	198. Turn left to stay on <b>Millstätter Str./B98</b> About 1 min	go 1.6 km total 1,908 km
	199. Turn right onto <b>B94</b> About 4 mins	go 2.9 km total 1,911 km
	200. Turn left to stay on <b>B94</b> About 2 mins	go 800 m total 1,912 km
	201. Take the ramp onto <b>Ossiacher Zeile/B83</b> About 4 mins	go 2.5 km total 1,914 km
	202. Turn left onto <b>Ludwig-Walter-Straße/B84</b>	go 2.8 km

	Continue to follow <b>B84</b> About 3 mins	total 1,917 km
	203. Merge onto <b>A2/E55</b> via the ramp to <b>Udine/Italien</b> About 10 mins	go 18.7 km total 1,936 km
	204. Take exit <b>Arnoldstein</b> for <b>B83</b> toward <b>B111/Gailtal/Dreiländereck</b>	go 750 m total 1,937 km
	205. Turn left onto <b>B83</b> <b>Entering Italy</b> About 4 mins	go 3.7 km total 1,940 km
	206. Continue onto <b>Unterthörl/SS13</b> Continue to follow <b>SS13</b> Go through 2 roundabouts About 51 mins	go 56.4 km total 1,997 km
	207. Slight left to stay on <b>SS13</b> About 13 mins	go 14.2 km total 2,011 km
	208. Turn right onto <b>SS463</b> (signs for <b>Venezia/Pordenone/Dignano/Osoppo</b> ) Go through 1 roundabout About 10 mins	go 9.1 km total 2,020 km
	209. Slight right to stay on <b>SS463</b>	go 97 m total 2,020 km
	210. At the roundabout, take the <b>2nd</b> exit and stay on <b>SS463</b> Go through 2 roundabouts About 34 mins	go 29.7 km total 2,050 km
	211. Turn right onto <b>SS13</b> About 3 mins	go 2.8 km total 2,053 km
	212. Exit onto <b>SS463</b> toward <b>Portogruaro/S. Vito al T./Autostrada</b> Go through 5 roundabouts About 21 mins	go 16.8 km total 2,069 km
	213. Continue onto <b>Strada Statale del Tagliamento</b> About 5 mins	go 4.4 km total 2,074 km
	214. Continue onto <b>SP463</b> About 2 mins	go 1.4 km total 2,075 km
	215. Turn left onto the ramp to <b>Venezia/Terviso</b> About 1 min	go 650 m total 2,076 km
	216. Continue straight About 1 min	go 1.0 km total 2,077 km
	217. At the roundabout, take the <b>2nd</b> exit onto <b>SS14 Variant</b> Go through 1 roundabout About 5 mins	go 4.1 km total 2,081 km
	218. Continue straight onto <b>SS14</b> Go through 5 roundabouts About 27 mins	go 25.8 km total 2,107 km
	219. Turn left to stay on <b>SS14</b> Go through 1 roundabout About 22 mins	go 23.8 km total 2,130 km
	220. Slight left to stay on <b>SS14</b>	go 32 m total 2,131 km
	221. Slight left to stay on <b>SS14</b>	go 7.7 km

Go through 1 roundabout  
About 9 mins

total 2,138 km

- |   |  |                              |
|---|--|------------------------------|
|    | 222. Continue straight onto <b>SS13/SS14</b>   | go 400 m<br>total 2,139 km   |
|    | 223. Slight right to merge onto <b>SS11</b> toward <b>Milano/Bologna/Padova/Ravenna</b><br>About 2 mins  | go 2.9 km<br>total 2,142 km  |
|    | 224. Slight left to stay on <b>SS11</b><br>About 5 mins  | go 4.3 km<br>total 2,146 km  |
|    | 225. At the roundabout, take the <b>4th</b> exit onto <b>E55/SS309</b><br>Continue to follow E55<br>Go through 3 roundabouts<br>About 1 hour 44 mins         | go 130 km<br>total 2,276 km  |
|    | 226. Exit onto <b>E55/SS16</b> toward <b>Cesena/Roma/Rimini/Ravenna Centro/Porto</b><br>Continue to follow SS16<br>Go through 4 roundabouts<br>About 52 mins | go 55.8 km<br>total 2,332 km |
|    | 227. Turn right onto <b>Via della Grotta Rossa</b><br>About 3 mins   | go 2.3 km<br>total 2,334 km  |
|    | 228. Slight right onto <b>SS72</b><br><b>Entering San Marino</b><br>About 8 mins   | go 8.1 km<br>total 2,342 km  |
|    | 229. Continue onto <b>Via III Settembre/SS72</b><br>Continue to follow Via III Settembre   | go 500 m<br>total 2,342 km   |
|  | 230. Slight left to stay on <b>Via III Settembre</b><br>About 47 secs  | go 850 m<br>total 2,343 km   |
|  | 231. Continue onto <b>Via IV Giugno</b><br>Go through 1 roundabout<br>About 2 mins   | go 1.7 km<br>total 2,345 km  |
|  | 232. Continue onto <b>Via V Febbraio</b><br>About 1 min  | go 900 m<br>total 2,346 km   |
|  | 233. At the roundabout, take the <b>1st</b> exit and stay on <b>Via V Febbraio</b><br>About 1 min  | go 850 m<br>total 2,347 km   |
|  | 234. Continue onto <b>Via XXV Marzo</b><br>About 2 mins  | go 1.9 km<br>total 2,349 km  |
|  | 235. Take the exit toward <b>Cailungo/Valdragone</b>   | go 170 m<br>total 2,349 km   |
|  | 236. Turn left at <b>Via Leo Marino Dominici</b>   | go 110 m<br>total 2,349 km   |
|  | 237. Turn right onto <b>Strada Sesta Gualdaria</b><br>About 1 min  | go 600 m<br>total 2,350 km   |
|  | 238. Turn right onto <b>Via Bocca di Leone</b>   | go 120 m<br>total 2,350 km   |

 San Marino

These directions are for planning purposes only. You may find that construction projects, traffic, weather, or other events may cause conditions to differ from the map results, and you should plan your route accordingly. You must obey all signs or notices regarding your route.

Map data ©2012 GIS Innovatsia, GeoBasis-DE/BKG (©2009), Google, Tele Atlas

Directions weren't right? Please find your route on [maps.google.com](http://maps.google.com) and click "Report a problem" at the bottom left.