


































Directions to San Marino
2,350 km – about 36 hours





 Tartu, Estonia

	1. Head southwest on Riia toward Vaksali Go through 1 roundabout About 4 mins	go 3.0 km total 3.0 km
	2. Continue onto Route 3/E264 Continue to follow Route 3 About 1 hour 7 mins	go 79.7 km total 82.8 km
	3. Continue onto Tartu About 3 mins	go 1.7 km total 84.5 km
	4. Continue onto Kesk About 1 min	go 650 m total 85.1 km
	5. Turn right onto Sepa Entering Latvia	go 140 m total 85.2 km
	6. Continue onto Semināra iela About 55 secs	go 650 m total 85.9 km
	7. Slight left onto Rīgas iela About 4 mins	go 3.1 km total 89.0 km
	8. Continue onto A3 About 36 mins	go 43.0 km total 132 km
	9. Turn right to stay on A3	go 500 m total 132 km
	10. At the roundabout, take the 3rd exit and stay on A3 Go through 1 roundabout About 6 mins	go 6.1 km total 139 km
	11. Take the ramp onto A3 About 57 mins	go 66.1 km total 205 km
	12. Take the ramp onto A2 About 19 mins	go 23.7 km total 228 km
	13. Take the ramp to Salaspils/Kauņa	go 450 m total 229 km
	14. Merge onto A1	go 11 m total 229 km
	15. Continue onto A4 About 15 mins	go 20.0 km total 249 km
	16. Keep right at the fork, follow signs for Salaspils/Rīga and merge onto A6 About 5 mins	go 5.4 km total 254 km
	17. Take the ramp to Jūrmala About 54 secs	go 700 m total 255 km
	18. At the roundabout, take the 1st exit onto A5 heading to E22/Jūrmala Go through 1 roundabout About 8 mins	go 8.4 km total 264 km
	19. At the roundabout, take the 3rd exit onto A7 heading to Bauska/Kauņa	go 46.9 km total 310 km















About 39 mins

- | | | |
|---|---|----------------------------|
|  | 20. At the roundabout, take the 2nd exit onto Zaļā iela/A7/E67 heading to Kauņa
Continue to follow A7/E67
Entering Lithuania
About 17 mins | go 19.4 km
total 330 km |
| | 21. Continue onto A10/E67
About 44 mins | go 56.6 km
total 386 km |
|  | 22. Slight right onto A17/E67 (signs for Šiauliai/Kaunas/Vilnius)
About 18 mins | go 21.9 km
total 408 km |
|  | 23. Take the exit toward Kaunas
About 1 min | go 850 m
total 409 km |
| | 24. Merge onto A8/E67
About 59 mins | go 78.8 km
total 488 km |
|  | 25. Keep left at the fork, follow signs for A1/E67/E85/Kaunas and merge onto A1/E67/E85
About 8 mins | go 12.6 km
total 501 km |
|  | 26. Take the exit toward Marijampolė/Varšuva/Warszawa
About 48 secs | go 650 m
total 501 km |
| | 27. Merge onto Vakarinis aplinkkelis
About 4 mins | go 5.3 km
total 506 km |
| | 28. Continue onto A5/E67
About 8 mins | go 10.3 km
total 517 km |
|  | 29. Take the exit toward Marijampolė/Varšuva/Warszawa
About 49 secs | go 700 m
total 517 km |
| | 30. Merge onto A5/E67
About 31 mins | go 37.9 km
total 555 km |
|  | 31. Turn right onto Route 3839 | go 54 m
total 555 km |
|  | 32. Turn left onto Marijampolės gatvė
About 2 mins | go 1.6 km
total 557 km |
|  | 33. Turn left to stay on Marijampolės gatvė | go 13 m
total 557 km |
|  | 34. Turn right onto A5/E67
Entering Poland
About 33 mins | go 40.5 km
total 597 km |
| | 35. Continue onto Route 8/E67
Go through 1 roundabout
About 23 mins | go 25.7 km
total 623 km |
| | 36. Continue straight onto Bulwarowa | go 68 m
total 623 km |
|  | 37. At Rondo Solidarności , take the 2nd exit onto Generała Zygmunta Podhorskiego
About 1 min | go 650 m
total 624 km |
| | 38. Continue onto Utrata
About 5 mins | go 4.4 km
total 628 km |

















	39. At Rondo Unii Europejskiej , take the 2nd exit onto Wojska Polskiego About 3 mins	go 2.3 km total 631 km
	40. Continue onto Route 8/E67 Go through 1 roundabout About 24 mins	go 26.3 km total 657 km
	41. At the roundabout, take the 3rd exit onto Wojska Polskiego Go through 1 roundabout About 6 mins	go 3.9 km total 661 km
	42. Continue onto Route 61 About 48 mins	go 51.8 km total 712 km
	43. At the roundabout, take the 2nd exit onto Jana Kilińskiego About 1 min	go 700 m total 713 km
	44. Slight right onto Łomżyńska About 3 mins	go 2.1 km total 715 km
	45. Continue onto Route 61 Go through 1 roundabout About 21 mins	go 23.2 km total 739 km
	46. Continue onto Route 61 About 18 mins	go 20.6 km total 759 km
	47. At Plac Tadeusza Kościuszki , take the 3rd exit onto Aleja Legionów About 1 min	go 500 m total 760 km
	48. Turn left onto Polowa About 1 min	go 500 m total 760 km
	49. At the roundabout, take the 1st exit onto Plac Niepodległości	go 89 m total 760 km
	50. At the roundabout, take the 2nd exit onto Szosa Zambrowska Go through 1 roundabout About 3 mins	go 2.4 km total 763 km
	51. Continue onto Lipowa About 2 mins	go 1.6 km total 764 km
	52. Continue onto Route 63 About 18 mins	go 21.1 km total 785 km
	53. Continue straight onto Plac Sikorskiego	go 50 m total 785 km
	54. Turn right onto Ostrowska About 3 mins	go 2.7 km total 788 km
	55. Continue onto Route 8/E67 Continue to follow E67 About 1 hour 25 mins	go 109 km total 897 km
	56. Slight right onto Aleja Armii Krajowej About 57 secs	go 700 m total 898 km
	57. Continue onto Toruńska Go through 1 roundabout About 6 mins	go 5.9 km total 904 km
	58. Continue onto most Generała Stefana Grota-Roweckiego About 1 min	go 1.5 km total 905 km
	59. Continue onto Aleja Armii Krajowej About 3 mins	go 3.4 km total 909 km














	60. Slight right onto Aleja Prymasa Tysiąclecia About 6 mins	go 5.1 km total 914 km
	61. Keep right at the fork	go 160 m total 914 km
	62. Continue onto Rondo Zesłańców Syberyjskich	go 68 m total 914 km
	63. Continue onto Bitwy Warszawskiej 1920 r. About 3 mins	go 1.2 km total 915 km
	64. Turn right onto Grójecka About 3 mins	go 1.7 km total 917 km
	65. Continue onto Route 631 About 1 min	go 900 m total 918 km
	66. At the roundabout, take the 1st exit onto Aleja Krakowska About 9 mins	go 7.0 km total 925 km
	67. Continue onto Mszczonowska About 3 mins	go 2.4 km total 927 km
	68. Continue onto Aleja Katowicka About 15 mins	go 12.7 km total 940 km
	69. Continue onto Route 8/E67 About 1 hour 45 mins	go 110 km total 1,051 km
	70. Continue onto Route 1/E75 About 1 hour 2 mins	go 76.0 km total 1,127 km
	71. Slight right onto Aleja Wojska Polskiego	go 41 m total 1,127 km
	72. Continue onto Aleja Jana Pawła II Go through 1 roundabout About 3 mins	go 1.8 km total 1,128 km
	73. Turn left onto Generała Jana Henryka Dąbrowskiego About 1 min	go 550 m total 1,129 km
	74. Continue onto Feliksa Nowowiejskiego About 58 secs	go 750 m total 1,130 km
	75. Continue onto Janusza Korczaka About 52 secs	go 300 m total 1,130 km
	76. Turn right toward Aleja Bohaterów Monte Cassino	go 6 m total 1,130 km
	77. Turn left onto Aleja Bohaterów Monte Cassino About 2 mins	go 1.6 km total 1,132 km
	78. Turn right onto Jagiellońska About 48 secs	go 550 m total 1,132 km
	79. Turn left onto Sabinowska About 2 mins	go 1.7 km total 1,134 km
	80. Slight right onto Dźbowska About 1 min	go 1.1 km total 1,135 km
	81. Continue onto Powstańców Warszawy About 2 mins	go 1.8 km total 1,137 km
	82. Continue onto Gościnnna About 2 mins	go 2.2 km total 1,139 km













	83. Continue onto Route 908	go 500 m total 1,140 km
	84. Continue onto Route 907 About 3 mins	go 2.7 km total 1,142 km
	85. Turn left onto Route 904/Route 907 About 46 secs	go 120 m total 1,142 km
	86. Turn right onto Route 907 About 10 mins	go 9.2 km total 1,152 km
	87. At the roundabout, take the 2nd exit onto Route 905/Route 907	go 350 m total 1,152 km
	88. Turn right onto Route 907 About 8 mins	go 6.7 km total 1,159 km
	89. Turn left to stay on Route 907 About 3 mins	go 2.3 km total 1,161 km
	90. Turn right to stay on Route 907 About 16 mins	go 13.7 km total 1,175 km
	91. Turn right onto Route 11/Route 907	go 210 m total 1,175 km
	92. Take the 1st left onto Route 907 About 9 mins	go 7.7 km total 1,183 km
	93. Turn left onto Route 901/Route 907 Continue to follow Route 907 About 15 mins	go 11.3 km total 1,194 km
	94. Turn left onto Dworcowa About 3 mins	go 1.9 km total 1,196 km
	95. Continue onto Route 907 About 3 mins	go 2.7 km total 1,199 km
	96. Turn left to stay on Route 907 About 2 mins	go 2.1 km total 1,201 km
	97. Turn right onto Route 40 About 12 mins	go 10.7 km total 1,211 km
	98. Turn left onto Kościuszki	go 110 m total 1,211 km
	99. Continue onto 3 Maja About 53 secs	go 600 m total 1,212 km
	100. Continue onto Chrobrego About 2 mins	go 1.3 km total 1,213 km
	101. Continue onto Stefana Batorego About 55 secs	go 700 m total 1,214 km
	102. Turn right at Hugo Kołłątaja	go 9 m total 1,214 km
	103. Turn left onto Sławięcicka About 1 min	go 1.1 km total 1,215 km
	104. Continue onto Strzelecka About 2 mins	go 1.7 km total 1,217 km
	105. Continue onto Przyjaźni About 4 mins	go 4.1 km total 1,221 km



















	106. Continue onto Aleja Jana Pawła II About 51 secs	go 850 m total 1,222 km
	107. Slight right onto Route 40 Go through 2 roundabouts About 9 mins	go 7.8 km total 1,230 km
	108. At the roundabout, take the 3rd exit onto Route 418 About 2 mins	go 1.7 km total 1,231 km
	109. Continue onto Route 38 About 23 mins	go 26.4 km total 1,258 km
	110. Slight left onto Sosnowiecka	go 220 m total 1,258 km
	111. Slight right onto Plac Zgody	go 180 m total 1,258 km
	112. Continue onto Sosnowiecka	go 84 m total 1,258 km
	113. Turn left onto Moniuszki	go 73 m total 1,258 km
	114. At the roundabout, take the 1st exit onto 1 Armii Wojska Polskiego About 53 secs	go 500 m total 1,259 km
	115. Continue onto Oświęcimska About 1 min	go 1.1 km total 1,260 km
	116. Continue onto Route 38 Entering Czech Republic About 11 mins	go 12.9 km total 1,273 km
	117. Continue onto Route 45 About 4 mins	go 2.8 km total 1,276 km
	118. Turn right onto Jesenická/Route 45 Go through 1 roundabout About 55 secs	go 400 m total 1,276 km
	119. At the roundabout, take the 1st exit onto Revoluční/Route 45 Continue to follow Route 45 About 46 mins	go 47.6 km total 1,324 km
	120. Turn right onto Route 46 About 12 mins	go 12.3 km total 1,336 km
	121. At the roundabout, take the 3rd exit onto Olomoucká/Route 46 Continue to follow Route 46 About 16 mins	go 14.3 km total 1,350 km
	122. Turn left to stay on Route 46	go 32 m total 1,350 km
	123. Turn right onto Pavlovická/Route 46 Continue to follow Route 46 About 3 mins	go 1.7 km total 1,352 km
	124. Turn right onto 635/Tovární Continue to follow 635 About 3 mins	go 2.5 km total 1,354 km
	125. Turn left onto Rooseveltova/Route 435 Continue to follow Route 435	go 6.1 km total 1,361 km

About 11 mins















	126. Slight right to stay on Route 435	go 88 m total 1,361 km
	127. Turn right onto Route 4353 About 4 mins	go 4.0 km total 1,365 km
	128. Continue onto Route 4357 About 5 mins	go 5.8 km total 1,370 km
	129. Turn left onto Majakovského	go 110 m total 1,370 km
	130. Take the 1st right onto Vrahovická	go 28 m total 1,370 km
	131. Continue onto Vrahovická/Route 150 Continue to follow Route 150 About 3 mins	go 2.5 km total 1,373 km
	132. Turn left onto Újezd/Route 150 About 1 min	go 350 m total 1,373 km
	133. At the roundabout, take the 1st exit onto Wolkerova/Route 150 About 1 min	go 500 m total 1,374 km
	134. Turn left onto Brněnská/Route 433 Continue to follow Route 433 Go through 1 roundabout About 5 mins	go 3.0 km total 1,377 km
	135. Turn right onto Route 0462 About 21 mins	go 20.4 km total 1,397 km
	136. Continue straight onto Brněnská/Route 430 Continue to follow Route 430 Go through 1 roundabout About 29 mins	go 26.9 km total 1,424 km
	137. At the roundabout, take the 1st exit onto Holzova About 2 mins	go 270 m total 1,424 km
	138. Turn left to merge onto Ostravská About 3 mins	go 4.1 km total 1,429 km
	139. Continue onto Olomoucká/Route 42 Continue to follow Route 42 About 4 mins	go 2.7 km total 1,431 km
	140. Turn left onto Heršpická/Route 52 Continue to follow Route 52 About 6 mins	go 6.1 km total 1,437 km
	141. Continue onto E461/R52 About 2 mins	go 3.0 km total 1,440 km
	142. Exit onto Route 425 toward Břeclav/Rajhrad/Syrovice	go 800 m total 1,441 km
	143. Turn right onto Route 42510 About 12 mins	go 12.2 km total 1,453 km
	144. Turn right onto Route 416	go 220 m total 1,454 km

















	145. Turn right onto the ramp to Wien/Mikulov/Znojmo	go 270 m total 1,454 km
	146. Merge onto E461/R52 About 2 mins	go 3.3 km total 1,457 km
	147. Exit onto Route 53 toward Znojmo About 31 mins	go 36.1 km total 1,493 km
	148. Slight left onto Brněnská About 5 mins	go 2.5 km total 1,496 km
	149. Turn left onto Dukelských bojovníků/Route 38 About 2 mins	go 900 m total 1,497 km
	150. Turn right onto Šatovská/Route 413 Continue to follow Route 413 Entering Austria About 9 mins	go 8.8 km total 1,505 km
	151. Continue onto Europastr./Retzer Str./B35 Continue to follow B35 About 4 mins	go 4.1 km total 1,510 km
	152. Turn left onto Kirchenstr./Retzer Str./Thayatal Str./B30/B35 Continue to follow Retzer Str./Thayatal Str./B30/B35 Go through 1 roundabout About 1 min	go 500 m total 1,510 km
	153. At the roundabout, take the 1st exit onto Bahnhofstr./Retzer Str./Thayatal Str./B30/B35	go 190 m total 1,510 km
	154. Turn left onto Kremserstr./Retzer Str./Thayatal Str./B30/B35 Continue to follow Retzer Str./B35 Go through 1 roundabout About 11 mins	go 11.0 km total 1,521 km
	155. Turn left to stay on Retzer Str./B35 Go through 2 roundabouts About 15 mins	go 15.0 km total 1,536 km
	156. Turn left onto Horner Str./E49 About 2 mins	go 800 m total 1,537 km
	157. Turn right onto Kremser Str./Retzer Str./B35 Continue to follow Retzer Str./B35 About 4 mins	go 3.5 km total 1,541 km
	158. Turn left onto Grübern/Retzer Str./B35 Continue to follow B35 About 14 mins	go 15.3 km total 1,556 km
	159. At the roundabout, take the 2nd exit onto Retzer Str./B35 Continue to follow B35 Go through 1 roundabout About 11 mins	go 9.8 km total 1,566 km
	160. Take the ramp to S33/St.Pölten/A1	go 270 m total 1,566 km
	161. Merge onto Kremser Bundesstr.	go 2.0 km


	About 3 mins	total 1,568 km
	162. Merge onto B33 via the ramp to Wachau/Mautern About 31 mins	go 35.3 km total 1,603 km
	163. Turn right onto Räcking/B1 Continue to follow B1 About 2 mins	go 2.1 km total 1,605 km
	164. Turn right to stay on B1 Go through 1 roundabout About 13 mins	go 12.9 km total 1,618 km
	165. Turn left onto Plaika	go 350 m total 1,619 km
	166. Continue onto Hagenau About 1 min	go 1.1 km total 1,620 km
	167. Continue onto Edichenthal	go 400 m total 1,620 km
	168. Continue onto LH96 About 2 mins	go 1.5 km total 1,622 km
	169. Turn left onto Wr. Str. About 2 mins	go 1.7 km total 1,623 km
	170. Turn left onto Erlaufstalstr./Wr. Str./B25 Continue to follow B25 About 1 hour 8 mins	go 75.9 km total 1,699 km
	171. Turn left onto Eisen Bundesstr./Eisenstr./B115 Continue to follow Eisenstr./B115 About 4 mins	go 4.6 km total 1,704 km
	172. Slight right onto Gesäuse Str./B146 About 20 mins	go 23.8 km total 1,728 km
	173. Turn left onto Paradiesstr.	go 300 m total 1,728 km
	174. Continue onto Admont About 50 secs	go 800 m total 1,729 km
	175. Continue onto Kematenweg	go 300 m total 1,729 km
	176. Continue onto L713 About 13 mins	go 12.8 km total 1,742 km
	177. Turn left onto Schoberpaß Str./B113 Go through 1 roundabout About 3 mins	go 1.7 km total 1,744 km
	178. Turn right onto Triebener Str./B114 Continue to follow B114 About 26 mins	go 31.3 km total 1,775 km
	179. Turn right onto Hauptstr. About 3 mins	go 2.4 km total 1,777 km
	180. Continue onto Zugtal About 2 mins	go 1.9 km total 1,779 km
	181. Continue onto Gföllgraben	go 5.9 km

	About 6 mins	total 1,785 km
	182. Continue onto L514 About 4 mins	go 4.1 km total 1,789 km
	183. Turn left onto Schönberg-Lachtal About 6 mins	go 5.3 km total 1,795 km
	184. Turn left onto Schiltern	go 450 m total 1,795 km
	185. Turn left onto Glattjoch Str./B75 About 5 mins	go 5.0 km total 1,800 km
	186. Turn right onto Murtal Str./B96 Continue to follow B96 Go through 2 roundabouts About 17 mins	go 17.8 km total 1,818 km
	187. At the roundabout, take the 2nd exit onto Murauer Str./B97 Go through 1 roundabout About 15 mins	go 16.3 km total 1,834 km
	188. Turn right to stay on Murauer Str./B97 About 5 mins	go 5.7 km total 1,840 km
	189. Turn left onto Turracher Str./B95 About 25 mins	go 28.9 km total 1,869 km
	190. Keep left at the fork Continue to follow Turracher Str./B95 About 5 mins	go 5.6 km total 1,874 km
	191. Turn right onto B88	go 400 m total 1,875 km
	192. Keep left at the fork Continue to follow B88 About 10 mins	go 11.3 km total 1,886 km
	193. Turn left onto Gartenraststr. About 2 mins	go 950 m total 1,887 km
	194. Continue straight onto Dorfstr.	go 120 m total 1,887 km
	195. Slight left to stay on Dorfstr.	go 350 m total 1,887 km
	196. Turn left onto Millstätter Str./B98 About 17 mins	go 18.9 km total 1,906 km
	197. Turn right to stay on Millstätter Str./B98	go 120 m total 1,906 km
	198. Turn left to stay on Millstätter Str./B98 About 1 min	go 1.6 km total 1,908 km
	199. Turn right onto B94 About 4 mins	go 2.9 km total 1,911 km
	200. Turn left to stay on B94 About 2 mins	go 800 m total 1,912 km
	201. Take the ramp onto Ossiacher Zeile/B83	go 2.5 km total 1,914 km

About 4 mins

	202. Turn left onto Ludwig-Walter-Straße/B84 Continue to follow B84 About 3 mins	go 2.8 km total 1,917 km
	203. Merge onto A2/E55 via the ramp to Udine/Italien About 10 mins	go 18.7 km total 1,936 km
	204. Take exit Arnoldstein for B83 toward B111/Gailtal/Dreiländereck	go 750 m total 1,937 km
	205. Turn left onto B83 Entering Italy About 4 mins	go 3.7 km total 1,940 km
	206. Continue onto Unterthörl/SS13 Continue to follow SS13 Go through 2 roundabouts About 51 mins	go 56.4 km total 1,997 km
	207. Slight left to stay on SS13 About 13 mins	go 14.2 km total 2,011 km
	208. Turn right onto SS463 (signs for Venezia/Pordenone/Dignano/Osoppo) Go through 1 roundabout About 10 mins	go 9.1 km total 2,020 km
	209. Slight right to stay on SS463	go 97 m total 2,020 km
	210. At the roundabout, take the 2nd exit and stay on SS463 Go through 2 roundabouts About 34 mins	go 29.7 km total 2,050 km
	211. Turn right onto SS13 About 3 mins	go 2.8 km total 2,053 km
	212. Exit onto SS463 toward Portogruaro/S. Vito al T./Autostrada Go through 5 roundabouts About 21 mins	go 16.8 km total 2,069 km
	213. Continue onto Strada Statale del Tagliamento About 5 mins	go 4.4 km total 2,074 km
	214. Continue onto SP463 About 2 mins	go 1.4 km total 2,075 km
	215. Turn left onto the ramp to Venezia/Terviso About 1 min	go 650 m total 2,076 km
	216. Continue straight About 1 min	go 1.0 km total 2,077 km
	217. At the roundabout, take the 2nd exit onto SS14 Variant Go through 1 roundabout About 5 mins	go 4.1 km total 2,081 km
	218. Continue straight onto SS14 Go through 5 roundabouts About 27 mins	go 25.8 km total 2,107 km
	219. Turn left to stay on SS14 Go through 1 roundabout About 22 mins	go 23.8 km total 2,130 km
		

	220. Slight left to stay on SS14	go 32 m total 2,131 km
	221. Slight left to stay on SS14 Go through 1 roundabout About 9 mins	go 7.7 km total 2,138 km
	222. Continue straight onto SS13/SS14	go 400 m total 2,139 km
	223. Slight right to merge onto SS11 toward Milano/Bologna/Padova/Ravenna About 2 mins	go 2.9 km total 2,142 km
	224. Slight left to stay on SS11 About 5 mins	go 4.3 km total 2,146 km
	225. At the roundabout, take the 4th exit onto E55/SS309 Continue to follow E55 Go through 3 roundabouts About 1 hour 44 mins	go 130 km total 2,276 km
	226. Exit onto E55/SS16 toward Cesena/Roma/Rimini/Ravenna Centro/Porto Continue to follow SS16 Go through 4 roundabouts About 52 mins	go 55.8 km total 2,332 km
	227. Turn right onto Via della Grotta Rossa About 3 mins	go 2.3 km total 2,334 km
	228. Slight right onto SS72 Entering San Marino About 8 mins	go 8.1 km total 2,342 km
	229. Continue onto Via III Settembre/SS72 Continue to follow Via III Settembre	go 500 m total 2,342 km
	230. Slight left to stay on Via III Settembre About 47 secs	go 850 m total 2,343 km
	231. Continue onto Via IV Giugno Go through 1 roundabout About 2 mins	go 1.7 km total 2,345 km
	232. Continue onto Via V Febbraio About 1 min	go 900 m total 2,346 km
	233. At the roundabout, take the 1st exit and stay on Via V Febbraio About 1 min	go 850 m total 2,347 km
	234. Continue onto Via XXV Marzo About 2 mins	go 1.9 km total 2,349 km
	235. Take the exit toward Cailungo/Valdragone	go 170 m total 2,349 km
	236. Turn left at Via Leo Marino Dominici	go 110 m total 2,349 km
	237. Turn right onto Strada Sesta Gualdaria About 1 min	go 600 m total 2,350 km
	238. Turn right onto Via Bocca di Leone	go 120 m total 2,350 km

 San Marino

These directions are for planning purposes only. You may find that construction projects, traffic, weather, or other events may cause conditions to differ from the map results, and you should plan your route accordingly. You must obey all signs or notices regarding your route.

Map data ©2012 GIS Innovatsia, GeoBasis-DE/BKG (©2009), Google, Tele Atlas

Directions weren't right? Please find your route on maps.google.com and click "Report a problem" at the bottom left.